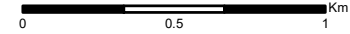


**Legend**  
 Photo-panorama and Cumulative Wireline (90° HFOV)

© Crown Copyright 2022. All rights reserved.  
 Ordnance Survey Licence 0100031673.



Rev	Date	By	Comment
B	27/06/2022	IM	Second Issue.
A	26/05/2022	MAL	First Issue.



**Harestanes South Windfarm Extension**  
 Figure B13a: Viewpoint 20 - Burnswark Hill

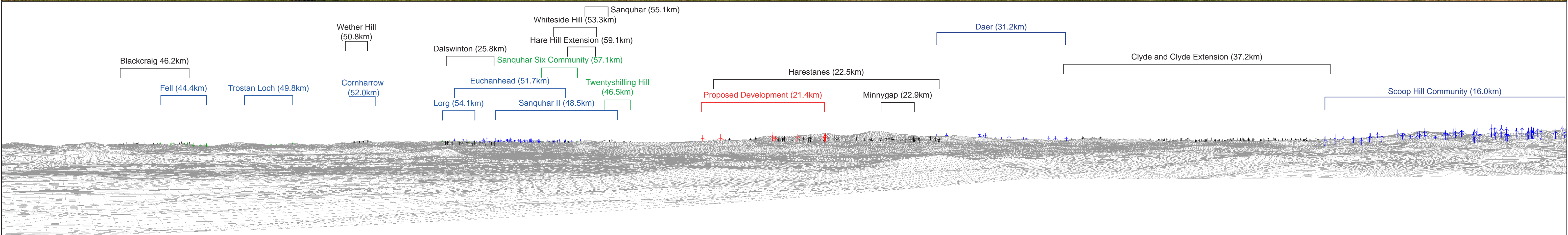
Drg No	HARESTANES_WSP_I_238
Rev	A
Date	6/27/2022
Scale	1:25,000 @ A3





Existing View

This image provides landscape and visual context only



Cumulative Wireline

Viewpoint OS Grid Reference: 318518, 578624	Horizontal Field of View: 90° (cylindrical projection)	Photographic Equipment: Nikon D750, 50mm Lens	Paper Size: 841 x 297mm
Eye Level: 1.5m	Nearest Turbine: 21.42km	Date and Time Taken: 08/08/2020, 11:51	Image Size: 820 x 130mm
Direction of View: 312°(centre of windfarm)	Principal Viewing Distance: 812.5mm	Camera Height: 1.5m AGL	

Legend:	
<span style="color: red;">■</span> Proposed Development	<span style="color: green;">■</span> Consented Windfarms
<span style="color: black;">■</span> Operational Windfarms	<span style="color: blue;">■</span> Application Windfarms

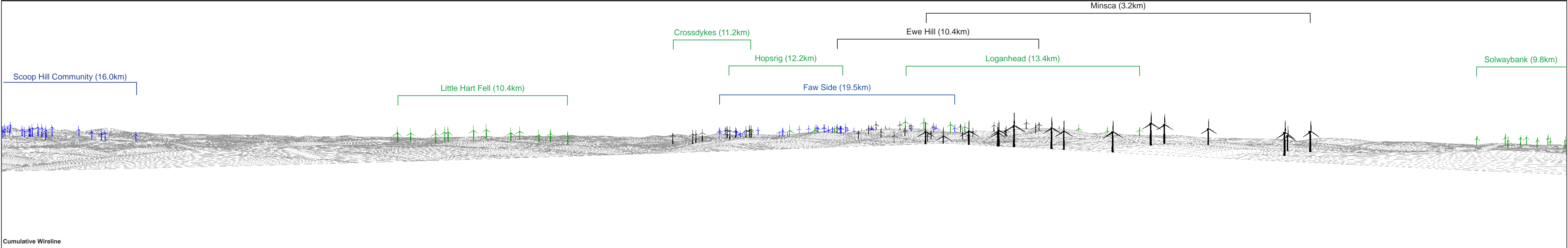
Figure B13b  
Viewpoint 20: Burnswark Hill Roman Fort  
**Harestanes South Windfarm Extension**





Existing View

This image provides landscape and visual context only



Cumulative Wireline

Viewpoint OS Grid Reference: 318518, 578624	Horizontal Field of View: 90° (cylindrical projection)	Photographic Equipment: Nikon D750, 50mm Lens	Paper Size: 841 x 297mm
Eye Level: 1.5m	Nearest Turbine: 21.42km	Date and Time Taken: 08/08/2020, 11:51	Image Size: 820 x 130mm
Direction of View: 042°	Principle Viewing Distance: 812.5mm	Camera Height: 1.5m AGL	

Legend:	
Operational Windfarms	Application Windfarms
Consented Windfarms	


Figure B13c  
Viewpoint 20: Burnswark Hill Roman Fort  
**Harestanes South Windfarm Extension**





Existing View

This image provides landscape and visual context only



Cumulative Wireline

Viewpoint OS Grid Reference: 318518, 578624	Horizontal Field of View: 90° (cylindrical projection)	Photographic Equipment: Nikon D750, 50mm Lens	Paper Size: 841 x 297mm
Eye Level: 1.5m	Nearest Turbine: 21.42km	Date and Time Taken: 08/08/2020, 11:51	Image Size: 820 x 130mm
Direction of View: 132°	Principle Viewing Distance: 812.5mm	Camera Height: 1.5m AGL	

Legend:  
 Consented Windfarms


Figure B13d  
 Viewpoint 20: Burnswark Hill Roman Fort  
**Harestanes South Windfarm Extension**





Existing View

This image provides landscape and visual context only



Mochrum Fell (45.7km)

Cumulative Wireline

Viewpoint OS Grid Reference: 318518, 578624	Horizontal Field of View: 90° (cylindrical projection)	Photographic Equipment: Nikon D750, 50mm Lens	Paper Size: 841 x 297mm
Eye Level: 1.5m	Nearest Turbine: 21.42km	Date and Time Taken: 08/08/2020, 11:51	Image Size: 820 x 130mm
Direction of View: 222°	Principle Viewing Distance: 812.5mm	Camera Height: 1.5m AGL	

Legend:  
█ Consented Windfarms

Figure B13e  
 Viewpoint 20: Burnswark Hill Roman Fort  
 Harestanes South Windfarm Extension